

Attachment H  
**2019 PUBLIC INPUT SUMMARY**

---

## **Front Street Pedestrian Improvement and Roadway Revitalization Project Public Meeting Summary**

The following provides a summary of the comments received at the public outreach workshops held in May and June of 2019.

When providing general input regarding Front Street and Park Safety Concerns, these were the following comments:

- More expanded ADA restrooms available
- Separated parking for soccer parents/safety
- More public art
- Add bike share stations
- ADA parking for veterans monument
- Utility hook ups for vendors
- Increase number of cross along Front Street
- Recognition of Sister City
- Native American Art
- Improved biking walking paths
- Hard to walk across the street. Cars often do not stop.

Regarding general street design people had the following feedback:

- Plant more native trees and shrubs to corridor
- Add nighttime visibility features such as reflective striping and lighting
- Supportive of additional parking for field activities and veteran memorial
- Comments for and against roundabouts
- Support of bike lanes

When shown the proposed “the beach” intersection of Front Street and H Street

- Support for the 2 lane road diet design
- Preference towards the 4-way stop over roundabout
- Include bike lanes and signage

Innovative Technologies

- There was a lot of overall support for all of the listed technologies:
  - Tsunami evacuation route line
  - Storm drain trash collector
  - PA system for Tsunami Warning
  - Wet night enhancement markings
  - Bike lane delineators
  - Informative signage

People would like to see the following at the gateway feature:

- Lighthouse design
- Support of the phrase “Where the redwoods meet the sea”

Along the oceanfront park, the public would like to see the following:

- Tidal chart signage
- Native trees that can withstand wind

In regards to the crab box seating area, the public would like to see:

- Additional seating
- Native landscaping
- Wind sheltering features



# **PUBLIC MEETING**



**Elk Valley Rancheria and the City of Crescent City  
invite you to a workshop to review  
plans for Front Street and BUILD grant application**

**Wednesday May 29th, 2019 5:30pm EVR Community Center 2332 Howland Hill Road  
and**

**Thursday June 6th, 2019 12:00pm Cultural Center 1001 Front Street**




**Your input makes a difference!**

# Interactive Public Workshop, May 29<sup>th</sup>, 2019

Provide your input on Front Street and Park Safety concerns, with a proposed solution



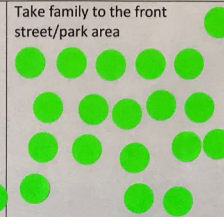





Concerns	Solutions
More and expanded ADA restrooms available	Build some
Seperate parking for soccer parents/safety.	
Public art everywhere!	fund local artists + organizations
More use of vendor sections -	open up vendor area to weekly, daily, monthly use w/ easy entrance, hookups, exit.
Add a bike share station	May get more points for offering green alternative transportation
Decorative bike rack	
Parking for Veterans Monument (ADA)	Parking area close by in RV park area - need signage.
Need hookups for vendors (water, electric)	
Crossing the street and walking the dogs	
Visual experience of our Native Culture w/ art	
Create a culture of being active & healthy w/ bike/walk/run paths etc! Absolutely!	
Parking for soccer area - dirt	
Attracting trash cans	
Recognition of Sister City Program	
Maintenance + trash upkeep -> How to keep front street clean	
So hard to cross the street on my daily walk many drivers don't stop!	reduced x-walk lengths







Upon completion of the Front Street project I will be more likely to

<p>Bike in the area</p> 	<p>Walk in the area</p> 	<p>Take family to the front street/park area</p> 	<p>Visit the Pool</p> 
<p>Use transit/ RTC Busses</p> 	<p>Play disk golf at the park</p> 	<p>Use dog park</p> 	<p>Attend planned events at the park</p> 

Add your own sticky notes below

Red dot (no)

Green dot (yes)






Front Street

### 3. VIEW DOWN FRONT STREET




Front Street

### 2. "THE BEACH" - INTERSECTION OF FRONT STREET AND H ST.






I would like to see the following Innovative Technologies incorporated for Front Street



<p>Tsunami Evacuation Route Line</p>	<p>Storm Drain Trash Collector</p>	<p>PA System for Tsunami Warning</p>
<p>Wet Night Enhancement Markings</p>	<p>Bike Lane Delineators</p>	<p>Add a Sticky Note with Your Idea!</p> <p>Audio Kiosks</p> <p>Displays about local cultural heritage Sister City displays</p>



fitness circuit



FLASHING LIGHTS  
Crosswalks!

Install outdoor exercise equipment  
along 'Tsunami'

historical photos at present location

Red Dot (No)  
Green Dot (Yes)


Electronic tide chart sign

100% dangerous city -  
no bike path divider



Reclaim Katsbom  
wood pallets  
ceramic tiles  
not looking good  
using area  
wooden/w/ history/info

High Visibility crosswalks!



Place the gallery within post-apocalyptic  
scenario/around  
Tsunami